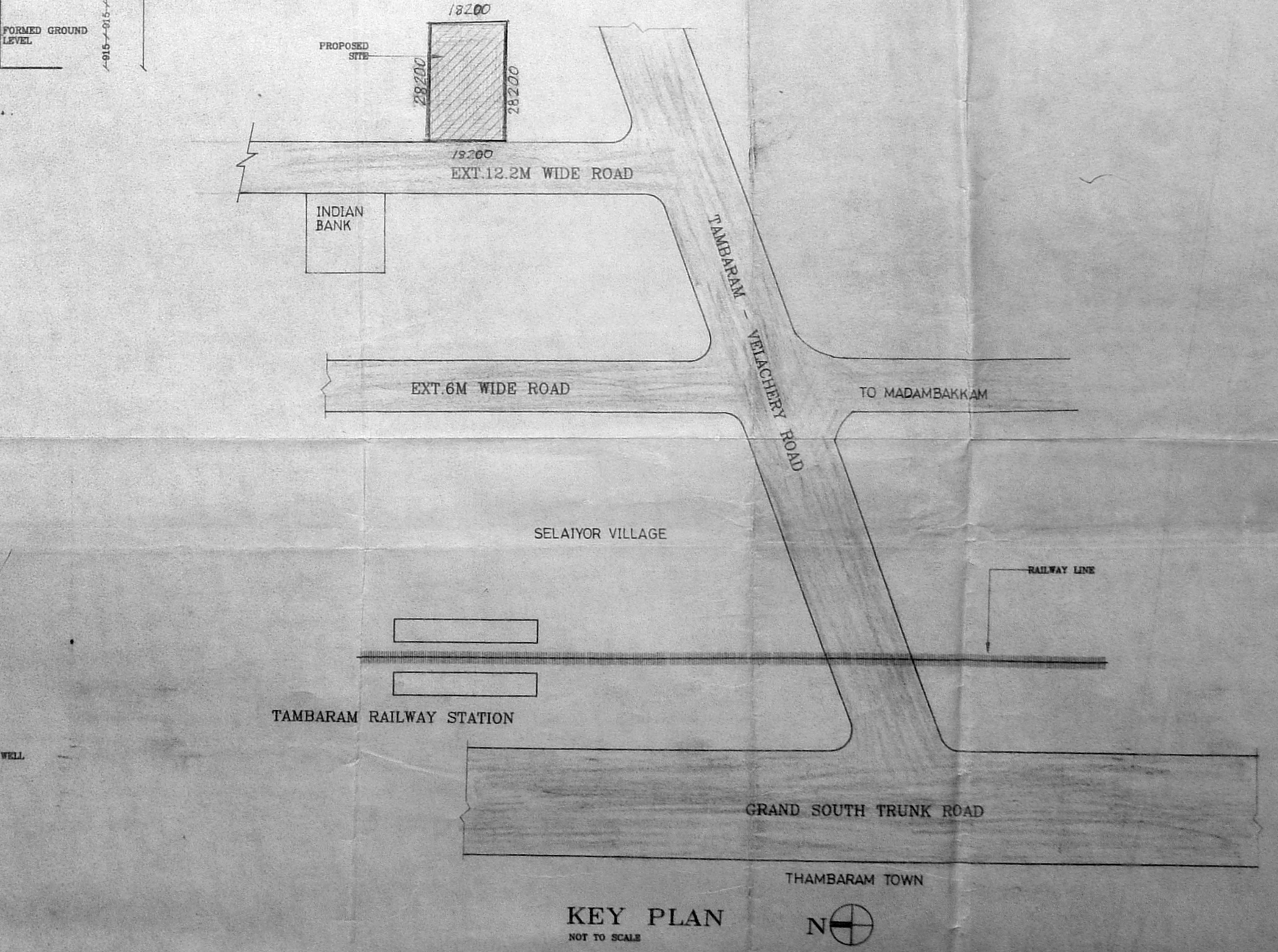
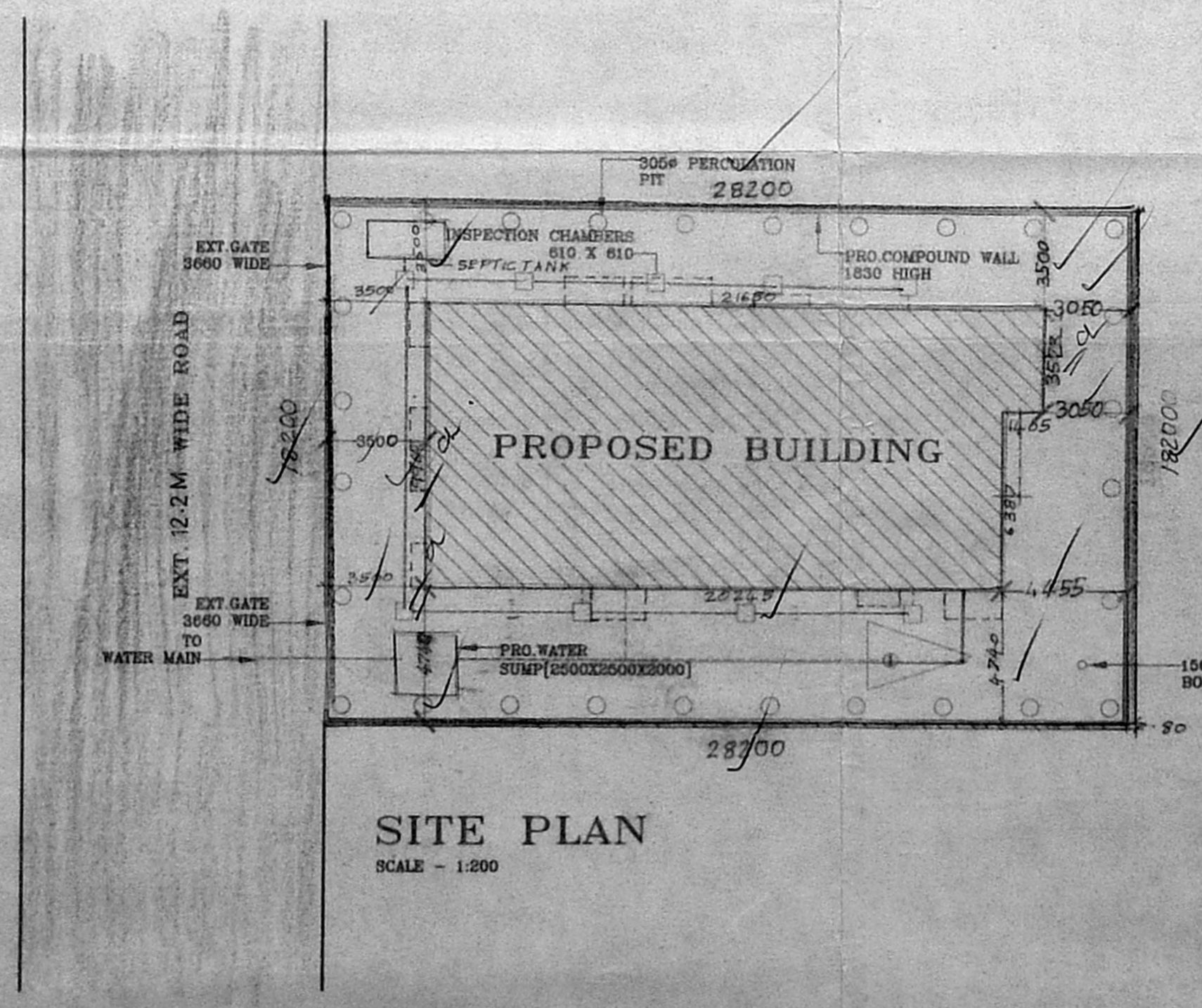


CROSS SECTION - A A'



APPROVED
 DIRECT TO THE
 THIS OFFICE
 No. 35478/2000
 02/2001
 FOR MEMBER SECRETARY
 CHENNAI METROPOLITAN
 DEVELOPMENT AUTHORITY
 15/2001

CMDA B/172 No. 1
 C.171
 02/2001
 A.P. [Signature]
 D.P.

SPECIFICATION

FOUNDATION	COLUMN FOUNDATION REINFORCING OVER 150 THK PCC OVER 150 THK SAND
SUPER STRUCTURE	BRICK WORKS IN CM-1.5 LINTELS BEAMS AND SLABS IN RCC 1:2:4
FLOORING	PCC FLOORING FINISHED WITH 150 X 150 TILES
PLASTERING	INTERIOR WITH CM-1.4 EXTERIOR WITH CM-1.5 CEILING WITH CM-1:3
PAINTING	3 COATS OF SUPERTEMPER FOR INTERIOR WALLS
JOINERY	WOOD/ALUMINIUM

SCHEDULE OF JOINERY

D1	DOOR	915 X 2135
D2	DOOR	760 X 2135
W1	WINDOW	1830 X 1220
W2	WINDOW	1220 X 1220
W3	KITCHEN WINDOW	915 X 915
O1	OPENING	915 X 2135
V1	VENTILATOR	915 X 610
FW	FRENCH WINDOW	1830 X 2135

AREAS


PLOT AREA	515.59 sq.m.
GROUND FLOOR AREA	208.44 sq.m.
FIRST FLOOR AREA	228.88 sq.m.
SECOND FLOOR AREA	278.68 sq.m.
THIRD FLOOR AREA	104.47 sq.m.
TOTAL BUILTUP AREA	770.07 sq.m.
NON-F.S.I. AREA	43.76 sq.m.
F.S.I.	1.493
PLOT COVERAGE	40.43%
CAR PARKING	REQD. 01 PROVID. 01

REFERENCE

[Symbol]	PROPOSAL
[Symbol]	ROAD
[Symbol]	BOUNDARY
[Symbol]	SEWER LINE
[Symbol]	WATER LINE
[Symbol]	DEMOLITION

PLAN SHOWING THE PROPOSED BUILDING AT PLOT NO. 41, RANGA COLONY IN S.NO. 32/16, 174, RAJAKILPAKKAM VILLAGE, TAMBARAM TALUK, CHENGALPATTU DISTRICT.

SCALE: 1:100
 DATE: 15.06.2000
 JOB NO.:
 DRG. NO.:
 DRN. BY: KARTHIK



ALL DIMENSIONS ARE IN MM ONLY

OWNER

[Signature]

ARCHITECT/LICENCED SURVEYOR

N. BHARATH, B.Arch, M.C.A.
 Registered Architect
 Reg. No. CA 92481
 Licensed Surveyor
 L.S. NO. 1448
 169, V. NAGAI STREET
 TANAKKISIRI NEAR
 CHENNAI - 600067